



K.S.R.M. COLLEGE OF ENGINEERING
UGC - AUTONOMOUS
Approved by AICTE, New Delhi & Affiliated to JNTUA,
Ananthapuramu.
Kadapa, Andhra Pradesh, India- 516 003



List of Class Rooms

<u>Sl.No</u>	Room Number	Room Dimensions	Room Area
1	CE 101	10.74 X 7.32	78.6
2	CE 102	10.74 X 7.32	78.6
3	CE 109	8.88 X 7.32	65
4	CE 113	7.09 X 10.74	76.1
5	CE 204	10.74 X 8.61	92.5
6	CE 205	11.66 X 8.61	100.4
7	CE 213	7.09 X 10.74	76.1
8	CE 214	7.09 X 10.74	76.1
9	CE 215	7.09 X 10.74	76.1
10	CE 217	7.09 X 10.74	76.1
11	CE 218	7.09 X 10.74	76.1
12	CE 219	7.09 X 10.74	76.1
13	CE 306	10.74 X 7.32	78.6
14	CE 308	15.85 X 7.32	116
15	CE 310	15.85 X 7.32	116
16	CE 312	7.09 X 10.74	76.1
17	CE 313	7.09 X 10.74	76.1
18	CE 314	7.09 X 10.74	76.1
19	CE 315	7.09 X 10.74	76.1
20	CE 316	7.09 X 10.74	76.1
21	CE 317	5.33 X 14.40	76.8
22	E 107	10.06 X 7.01	70.52
23	E 201	10.06 X 7.01	70.52
24	E 203	9.98 X 7.01	69.98
25	E 205	9.98 X 7.01	69.98
26	E 209	10.06 X 7.01	70.52
27	E 210	10.06 X 7.01	70.52
28	E 303	9.98 X 7.01	69.98
29	E 305	9.98 X 7.01	69.98
30	E 306	9.98 X 7.01	69.98
31	E 308	10.06 X 7.01	70.52

32	E 310	10.06 X 7.01	70.52
33	E 401	10.06 X 7.01	70.52
34	E 403	9.98 X 7.01	69.98
35	E 406	10.06 X 7.01	70.52
36	E 407	10.06 X 7.01	70.52
37	E 411	10.06 X 7.01	70.52
38	SJ105	9.98 X 7.32	73
39	SJ106	10.74 X 7.32	78.6
40	SJ107	10.36 X 7.32	75.8
41	SJ108	10.74 X 7.32	78.6
42	SJ206	10.74 X 7.32	78.6
43	SJ207	10.36 X 7.32	75.8
44	SJ208	10.74 X 7.32	78.6
45	SJ216	7.09 X 9.75	69.1
46	SJ306	7.32 X 10.74	78.6
47	SJ307	7.32 X 10.36	75.8
48	SJ308	7.32 X 10.74	78.6
49	SJ315	9.75 X 7.14	69.6
50	ME 101	8.86 X 5.98	53
51	ME 102	8.86 X 5.98	53
52	ME109	5.87 X 8.92	52.4
53	ME201	8.92 X 8.45	75.4
54	ME202	8.92 X 6.03	53.8
55	ME203	8.92 X 11.95	106.6
56	ME207	8.99 X 5.91	53.1
57	ME208	8.99 X 5.91	53.1
58	MB302	8.92 X 8.92	54.3
59	MB303	8.92 X 8.92	54.3
60	MB313	7.83 X 8.92	69.8



K. S. R. M. COLLEGE OF ENGINEERING

(UGC-AUTONOMOUS)

Kadapa, Andhra Pradesh, India – 516 005

Approved by AICTE, New Delhi & Affiliated to JNTUA, Ananthapuramu.

An ISO 14001:2004 & 9001:2015 Certified Institution



List of Class Rooms

S. No	Room Number	Geo Tagged Image
1	E201	<p>YSR District, Andhra Pradesh, India KSRM Administration Bldg Rd, Andhra Pradesh 516003, India Lat 14.478725° Long 78.76494° 21/08/24 10:28 AM GMT +05:30</p>
2	E203	<p>YSR District, Andhra Pradesh, India KSRM Administration Bldg Rd, Andhra Pradesh 516003, India Lat 14.478724° Long 78.764941° 21/08/24 10:28 AM GMT +05:30</p>
3	E205	<p>Krishnapuram, Andhra Pradesh, India FQNB#F57, Krishnapuram, Andhra Pradesh 516003, India Lat 14.478725° Long 78.785023° 21/08/24 10:29 AM GMT +05:30</p>



K. S. R. M. COLLEGE OF ENGINEERING

(UGC-AUTONOMOUS)

Kadapa, Andhra Pradesh, India – 516 005

Approved by AICTE, New Delhi & Affiliated to JNTUA, Ananthapuramu.

An ISO 14001:2004 & 9001:2015 Certified Institution



KSNR
lives on..

4	E209	 <p>GPS Map Camera Krishnapuram, Andhra Pradesh, India FQHB+B40, Krishnapuram, Andhra Pradesh 516003, India Lat 14.478673° Long 78.764936° 21/08/24 10:31 AM GMT +05:30</p>
5	E210	 <p>GPS Map Camera YSR District, Andhra Pradesh, India Compute Science and Civil Engineering, KSRM Hostel Rd, Andhra Pradesh 516003, India Lat 14.4777° Long 78.764869° 21/08/24 03:16 PM GMT +05:30</p>
6	E303	 <p>GPS Map Camera Krishnapuram, Andhra Pradesh, India SH 51, Krishnapuram, Andhra Pradesh 516003, India Lat 14.47907° Long 78.765039° 21/08/24 10:17 AM GMT +05:30</p>



K. S. R. M. COLLEGE OF ENGINEERING

(UGC-AUTONOMOUS)




Kadapa, Andhra Pradesh, India – 516 005

Approved by AICTE, New Delhi & Affiliated to JNTUA, Ananthapuramu.

An ISO 14001:2004 & 9001:2015 Certified Institution



KSNR
lives on..

7	E305	 <p>GPS Map Camera Krishnapuram, Andhra Pradesh, India SH 51, Krishnapuram, Andhra Pradesh 516003, India Lat 14.47907° Long 78.765039° 21/08/24 10:17 AM GMT +05:30</p>
8	E306	 <p>GPS Map Camera YSR District, Andhra Pradesh, India KSRM Administration Bldg Rd, Andhra Pradesh 516003, India Lat 14.479748° Long 78.764846° 21/08/24 10:15 AM GMT +05:30</p>
9	E308	 <p>GPS Map Camera Krishnapuram, Andhra Pradesh, India SH 51, Krishnapuram, Andhra Pradesh 516003, India Lat 14.479119° Long 78.76506° 21/08/24 10:16 AM GMT +05:30</p>



K. S. R. M. COLLEGE OF ENGINEERING

(UGC-AUTONOMOUS)

Kadapa, Andhra Pradesh, India – 516 005

Approved by AICTE, New Delhi & Affiliated to JNTUA, Ananthapuramu.

An ISO 14001:2004 & 9001:2015 Certified Institution



KSNR
lives on..

10	E310	
11	E401	
12	E403	



K. S. R. M. COLLEGE OF ENGINEERING

(UGC-AUTONOMOUS)




Kadapa, Andhra Pradesh, India – 516 005

Approved by AICTE, New Delhi & Affiliated to JNTUA, Ananthapuramu.

An ISO 14001:2004 & 9001:2015 Certified Institution



KSNR
lives on..

13	E406	 <p>YSR District, Andhra Pradesh, India KSRM Administration Bldg Rd., Andhra Pradesh 516003, India Lat 14.478764° Long 78.764864° 21/08/24 10:22 AM GMT +05:30</p>
14	E407	 <p>Krishnapuram, Andhra Pradesh, India FQH8+F57, Krishnapuram, Andhra Pradesh 516003, India Lat 14.478688° Long 78.765085° 21/08/24 10:25 AM GMT +05:30</p>
15	E411	 <p>Krishnapuram, Andhra Pradesh, India SH 51, Krishnapuram, Andhra Pradesh 516003, India Lat 14.478903° Long 78.764924° 21/08/24 10:21 AM GMT +05:30</p>



K. S. R. M. COLLEGE OF ENGINEERING

(UGC-AUTONOMOUS)

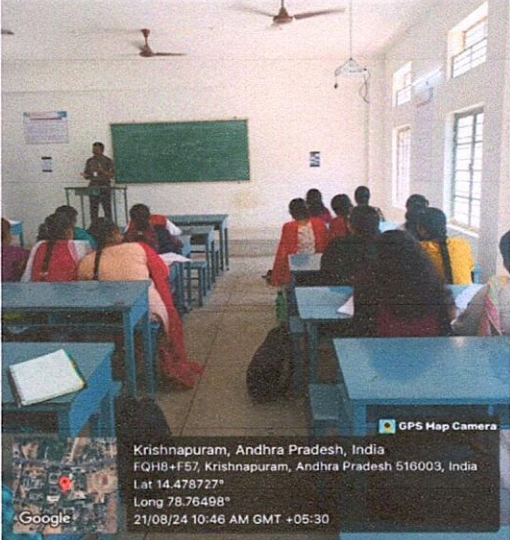
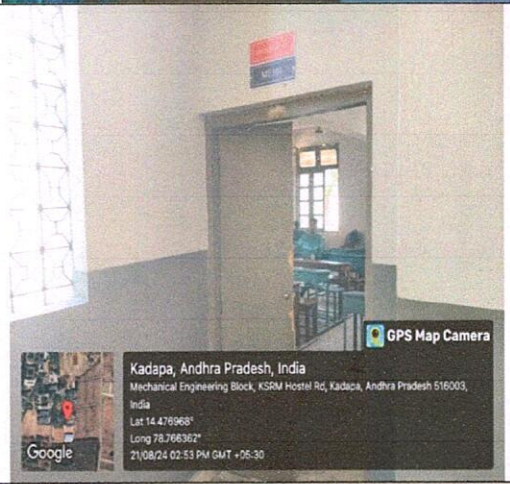

Kadapa, Andhra Pradesh, India – 516 005

Approved by AICTE, New Delhi & Affiliated to JNTUA, Ananthapuramu.

An ISO 14001:2004 & 9001:2015 Certified Institution



KSNR
lives on..

16	E107	 <p>GPS Map Camera Krishnapuram, Andhra Pradesh, India FQH8+FS7, Krishnapuram, Andhra Pradesh 516003, India Lat 14.478727° Long 78.76498° 21/08/24 10:46 AM GMT +05:30</p>
17	ME101	 <p>GPS Map Camera Kadapa, Andhra Pradesh, India Mechanical Engineering Block, KSRM Hostel Rd, Kadapa, Andhra Pradesh 516003, India Lat 14.476968° Long 78.766362° 21/08/24 02:53 PM GMT +05:30</p>
18	ME102	 <p>GPS Map Camera Kadapa, Andhra Pradesh, India Mechanical Engineering Block, KSRM Hostel Rd, Kadapa, Andhra Pradesh 516003, India Lat 14.476981° Long 78.76635° 21/08/24 03:01 PM GMT +05:30</p>



K. S. R. M. COLLEGE OF ENGINEERING

(UGC-AUTONOMOUS)

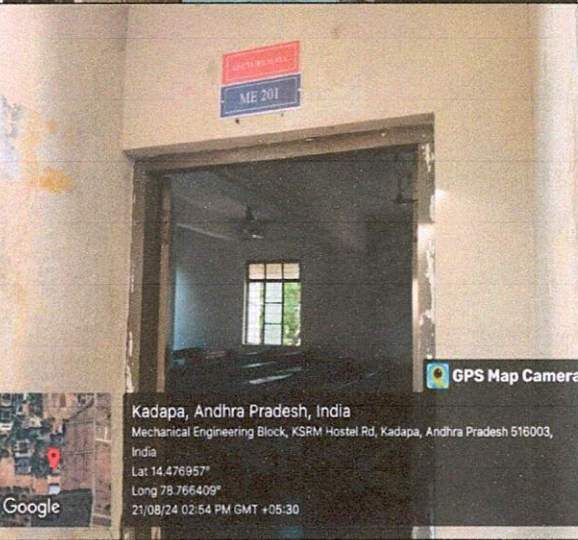
Kadapa, Andhra Pradesh, India – 516 005

Approved by AICTE, New Delhi & Affiliated to JNTUA, Ananthapuramu.

An ISO 14001:2004 & 9001:2015 Certified Institution



KSNR
lives on..

19	ME109	 <p>GPS Map Camera</p> <p>Krishnapuram, Andhra Pradesh, India FQG8+HGQ, Krishnapuram, Andhra Pradesh 516003, India Lat 14.476609° Long 78.766428° 21/08/24 03:02 PM GMT +05:30</p> <p>Google</p>
20	ME201	 <p>GPS Map Camera</p> <p>Kadapa, Andhra Pradesh, India Mechanical Engineering Block, KSRM Hostel Rd, Kadapa, Andhra Pradesh 516003, India Lat 14.476957° Long 78.766409° 21/08/24 02:54 PM GMT +05:30</p> <p>Google</p>
21	ME202	 <p>GPS Map Camera</p> <p>Kadapa, Andhra Pradesh, India Mechanical Engineering Block, KSRM Hostel Rd, Kadapa, Andhra Pradesh 516003, India Lat 14.476888° Long 78.766435° 21/08/24 02:57 PM GMT +05:30</p> <p>Google</p>



K. S. R. M. COLLEGE OF ENGINEERING

(UGC-AUTONOMOUS)


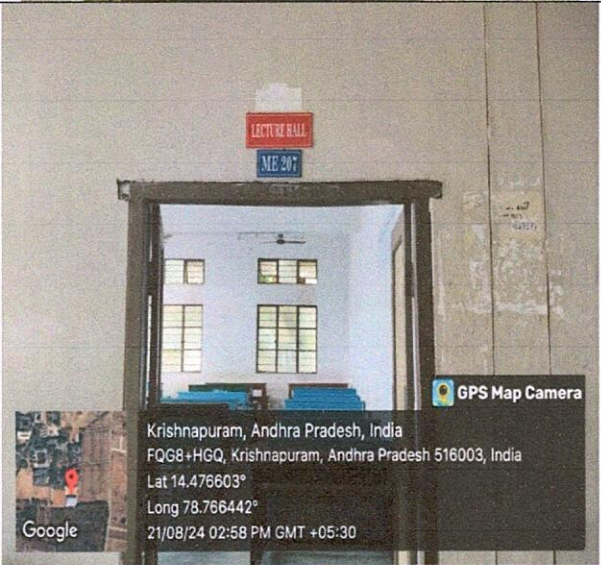

Kadapa, Andhra Pradesh, India – 516 005

Approved by AICTE, New Delhi & Affiliated to JNTUA, Ananthapuramu.

An ISO 14001:2004 & 9001:2015 Certified Institution



KSNR
lives on..

22	ME203	 <p>GPS Map Camera</p> <p>Kadapa, Andhra Pradesh, India Mechanical Engineering Block, KSRM Hostel Rd, Kadapa, Andhra Pradesh 516003, India Lat 14.476888° Long 78.766435° 21/08/24 02:56 PM GMT +05:30</p> <p>Google</p>
23	ME207	 <p>GPS Map Camera</p> <p>Krishnapuram, Andhra Pradesh, India FQG8+HGQ, Krishnapuram, Andhra Pradesh 516003, India Lat 14.476603° Long 78.766442° 21/08/24 02:58 PM GMT +05:30</p> <p>Google</p>
24	ME208	 <p>GPS Map Camera</p> <p>Kadapa, Andhra Pradesh, India Mechanical Engineering Block, KSRM Hostel Rd, Kadapa, Andhra Pradesh 516003, India Lat 14.476687° Long 78.766442° 21/08/24 02:58 PM GMT +05:30</p> <p>Google</p>



K. S. R. M. COLLEGE OF ENGINEERING

(UGC-AUTONOMOUS)

Kadapa, Andhra Pradesh, India – 516 005

Approved by AICTE, New Delhi & Affiliated to JNTUA, Ananthapuramu.

An ISO 14001:2004 & 9001:2015 Certified Institution



KSNR
lives on..

25	CE101	 <p>GPS Map Camera</p> <p>Kadapa, Andhra Pradesh, India FQH8+256, KSRM Hostel Rd, Kadapa, Andhra Pradesh 516003, India Lat 14.477597° Long 78.765199° 21/08/24 03:10 PM GMT +05:30</p> <p>Google</p>
26	CE102	 <p>LECTURE HALL</p> <p>GPS Map Camera</p> <p>Kadapa, Andhra Pradesh, India FQH8+256, KSRM Hostel Rd, Kadapa, Andhra Pradesh 516003, India Lat 14.47755° Long 78.765121° 21/08/24 03:11 PM GMT +05:30</p> <p>Google</p>
27	CE109	 <p>GPS Map Camera</p> <p>Kadapa, Andhra Pradesh, India FQH8+256, KSRM Hostel Rd, Kadapa, Andhra Pradesh 516003, India Lat 14.47755° Long 78.765121° 21/08/24 03:11 PM GMT +05:30</p> <p>Google</p>



K. S. R. M. COLLEGE OF ENGINEERING

(UGC-AUTONOMOUS)

Kadapa, Andhra Pradesh, India – 516 005

Approved by AICTE, New Delhi & Affiliated to JNTUA, Ananthapuramu.

An ISO 14001:2004 & 9001:2015 Certified Institution



KSNR
lives on..

<p>28</p>	<p>CE113</p>	 <p>GPS Map Camera</p> <p>YSR District, Andhra Pradesh, India Compute Science and Civil Engineering, KSRM Hostel Rd, Andhra Pradesh 516003, India Lat 14.477328° Long 78.765031° 21/08/24 03:14 PM GMT +05:30</p> <p>Google</p>
<p>29</p>	<p>CE204</p>	 <p>GPS Map Camera</p> <p>YSR District, Andhra Pradesh, India Compute Science and Civil Engineering, KSRM Hostel Rd, Andhra Pradesh 516003, India Lat 14.477629° Long 78.76489° 21/08/24 03:20 PM GMT +05:30</p> <p>Google</p>
<p>30</p>	<p>CE205</p>	 <p>GPS Map Camera</p> <p>YSR District, Andhra Pradesh, India Compute Science and Civil Engineering, KSRM Hostel Rd, Andhra Pradesh 516003, India Lat 14.477541° Long 78.764987° 21/08/24 03:19 PM GMT +05:30</p> <p>Google</p>



K. S. R. M. COLLEGE OF ENGINEERING

(UGC-AUTONOMOUS)

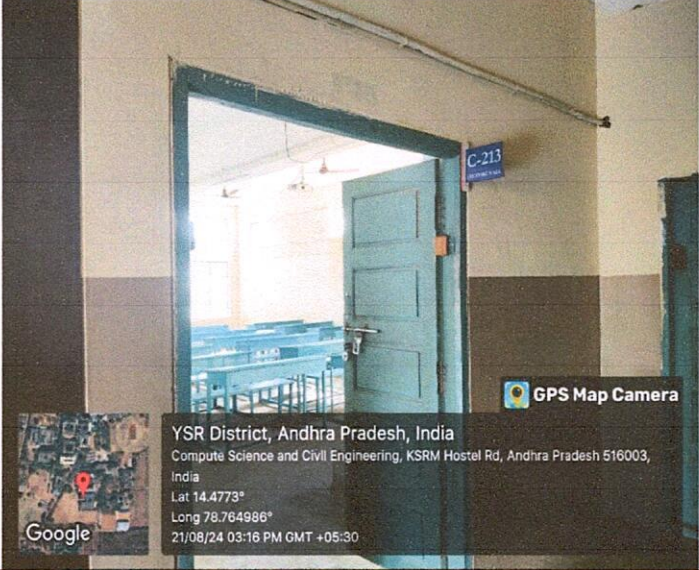


Kadapa, Andhra Pradesh, India – 516 005

Approved by AICTE, New Delhi & Affiliated to JNTUA, Ananthapuramu.

An ISO 14001:2004 & 9001:2015 Certified Institution



KSNR
lives on..

31	CE213	
32	CE214	
33	CE215	



K. S. R. M. COLLEGE OF ENGINEERING

(UGC-AUTONOMOUS)


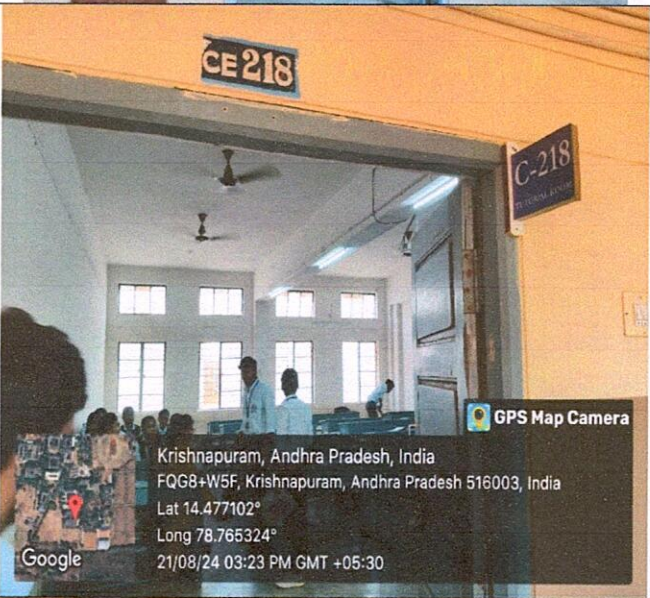
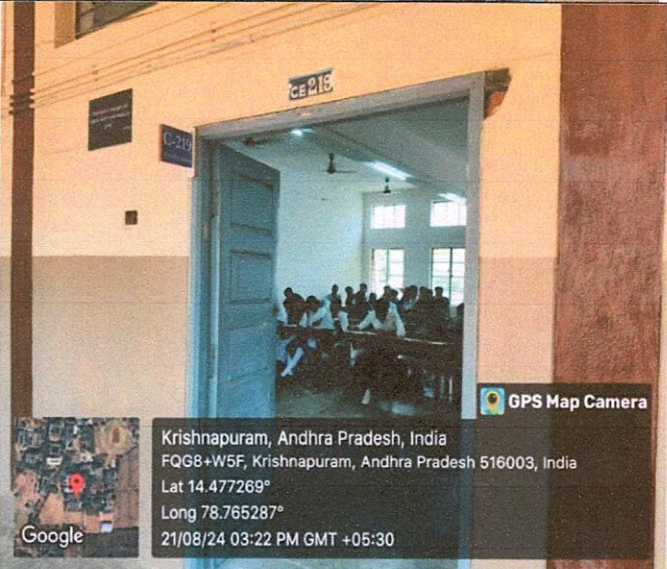
Kadapa, Andhra Pradesh, India – 516 005

Approved by AICTE, New Delhi & Affiliated to JNTUA, Ananthapuramu.

An ISO 14001:2004 & 9001:2015 Certified Institution



KSNR
lives on..

34	CE217	 <p>GPS Map Camera</p> <p>YSR District, Andhra Pradesh, India Compute Science and Civil Engineering, KSRM Hostel Rd, Andhra Pradesh 516003, India Lat 14.477283° Long 78.765182° 21/08/24 03:24 PM GMT +05:30</p> <p>Google</p>
35	CE218	 <p>GPS Map Camera</p> <p>Krishnapuram, Andhra Pradesh, India FQG8+W5F, Krishnapuram, Andhra Pradesh 516003, India Lat 14.477102° Long 78.765324° 21/08/24 03:23 PM GMT +05:30</p> <p>Google</p>
36	CE219	 <p>GPS Map Camera</p> <p>Krishnapuram, Andhra Pradesh, India FQG8+W5F, Krishnapuram, Andhra Pradesh 516003, India Lat 14.477269° Long 78.765287° 21/08/24 03:22 PM GMT +05:30</p> <p>Google</p>



K. S. R. M. COLLEGE OF ENGINEERING

(UGC-AUTONOMOUS)

Kadapa, Andhra Pradesh, India – 516 005

Approved by AICTE, New Delhi & Affiliated to JNTUA, Ananthapuramu.

An ISO 14001:2004 & 9001:2015 Certified Institution



KSNR
lives on..

37	CE306	 <p>GPS Map Camera</p> <p>YSR District, Andhra Pradesh, India Compute Science and Civil Engineering, KSRM Hostel Rd, Andhra Pradesh 516003, India Lat 14.477521° Long 78.765019° 21/08/24 03:37 PM GMT +05:30</p> <p>Google</p>
38	CE308	 <p>GPS Map Camera</p> <p>YSR District, Andhra Pradesh, India Compute Science and Civil Engineering, KSRM Hostel Rd, Andhra Pradesh 516003, India Lat 14.477352° Long 78.764992° 21/08/24 03:34 PM GMT +05:30</p> <p>Google</p>
39	CE310	 <p>GPS Map Camera</p> <p>YSR District, Andhra Pradesh, India Compute Science and Civil Engineering, KSRM Hostel Rd, Andhra Pradesh 516003, India Lat 14.47716° Long 78.764883° 21/08/24 03:28 PM GMT +05:30</p> <p>Google</p>



K. S. R. M. COLLEGE OF ENGINEERING

(UGC-AUTONOMOUS)

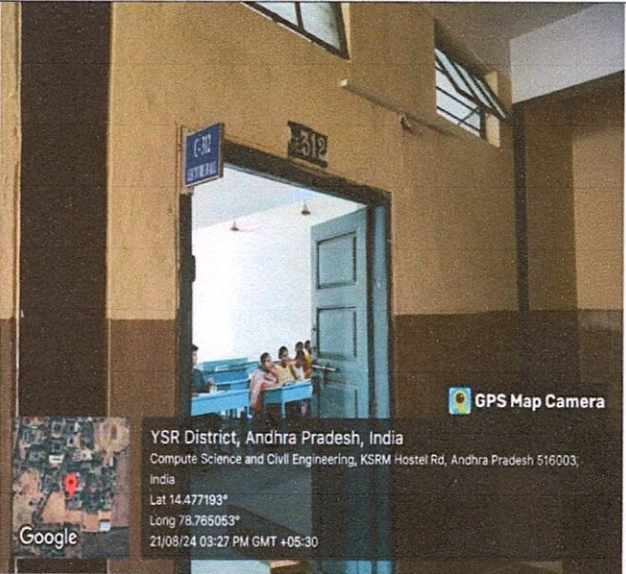
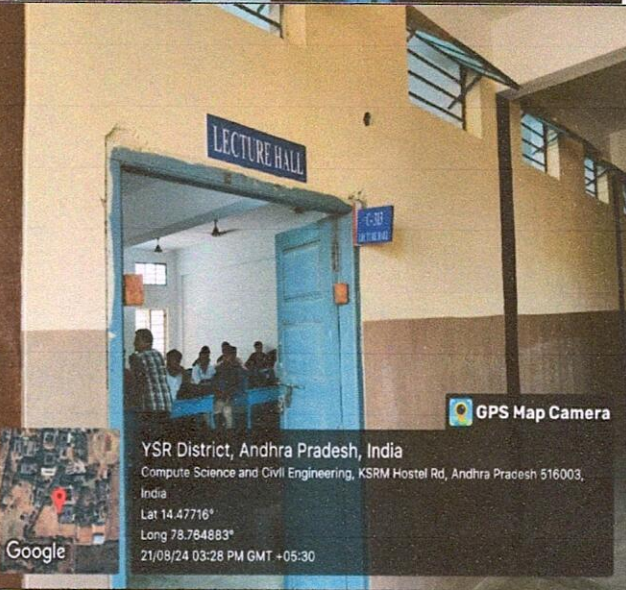
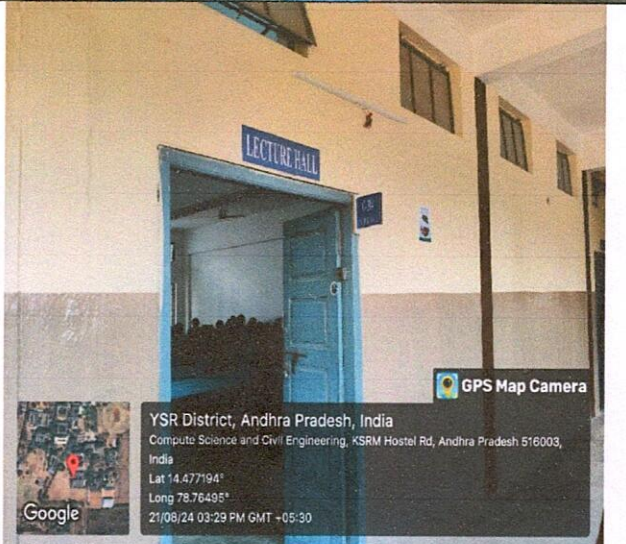
Kadapa, Andhra Pradesh, India – 516 005

Approved by AICTE, New Delhi & Affiliated to JNTUA, Ananthapuramu.

An ISO 14001:2004 & 9001:2015 Certified Institution



KSNR
lives on..

40	CE312	
41	CE313	
42	CE314	



K. S. R. M. COLLEGE OF ENGINEERING

(UGC-AUTONOMOUS)


Kadapa, Andhra Pradesh, India – 516 005

Approved by AICTE, New Delhi & Affiliated to JNTUA, Ananthapuramu.

An ISO 14001:2004 & 9001:2015 Certified Institution



KSNR
lives on..

43	CE315	 <p>GPS Map Camera</p> <p>YSR District, Andhra Pradesh, India Compute Science and Civil Engineering, KSRM Hostel Rd, Andhra Pradesh 516003, India Lat 14.477217° Long 78.765106° 21/08/24 03:30 PM GMT +05:30</p> <p>Google</p>
44	CE316	 <p>GPS Map Camera</p> <p>YSR District, Andhra Pradesh, India Compute Science and Civil Engineering, KSRM Hostel Rd, Andhra Pradesh 516003, India Lat 14.477238° Long 78.765179° 21/08/24 03:31 PM GMT +05:30</p> <p>Google</p>
45	CE317	 <p>GPS Map Camera</p> <p>YSR District, Andhra Pradesh, India Compute Science and Civil Engineering, KSRM Hostel Rd, Andhra Pradesh 516003, India Lat 14.477238° Long 78.765179° 21/08/24 03:31 PM GMT +05:30</p> <p>Google</p>



K. S. R. M. COLLEGE OF ENGINEERING

(UGC-AUTONOMOUS)

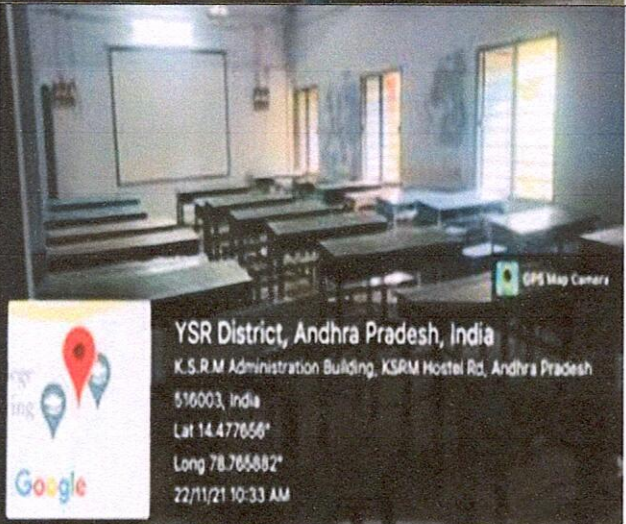
Kadapa, Andhra Pradesh, India – 516 005

Approved by AICTE, New Delhi & Affiliated to JNTUA, Ananthapuramu.

An ISO 14001:2004 & 9001:2015 Certified Institution



KSNR
lives on..

46	MB302	 <p>YSR District, Andhra Pradesh, India K.S.R.M Administration Building, KSRM Hostel Rd, Andhra Pradesh 516003, India Lat 14.477855° Long 78.765708° 22/11/21 10:21 AM</p>
47	MB303	 <p>YSR District, Andhra Pradesh, India K.S.R.M Administration Building, KSRM Hostel Rd, Andhra Pradesh 516003, India Lat 14.477873° Long 78.765708° 22/11/21 10:27 AM</p>
48	MB313	 <p>YSR District, Andhra Pradesh, India K.S.R.M Administration Building, KSRM Hostel Rd, Andhra Pradesh 516003, India Lat 14.477856° Long 78.765882° 22/11/21 10:33 AM</p>



K. S. R. M. COLLEGE OF ENGINEERING

(UGC-AUTONOMOUS)

Kadapa, Andhra Pradesh, India – 516 005

Approved by AICTE, New Delhi & Affiliated to JNTUA, Ananthapuramu.

An ISO 14001:2004 & 9001:2015 Certified Institution



KSNR
lives on..

40	SJ105			
50	SJ106			
51	SJ107			



K. S. R. M. COLLEGE OF ENGINEERING

(UGC-AUTONOMOUS)


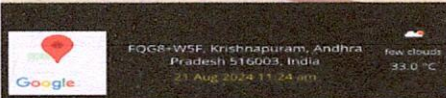

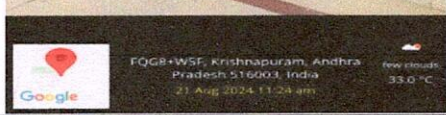


Kadapa, Andhra Pradesh, India – 516 005

Approved by AICTE, New Delhi & Affiliated to JNTUA, Ananthapuramu.

An ISO 14001:2004 & 9001:2015 Certified Institution



KSNR
lives on..

52	SJ108	 
53	SJ206	 
54	SJ207	 



K. S. R. M. COLLEGE OF ENGINEERING

(UGC-AUTONOMOUS)

Kadapa, Andhra Pradesh, India – 516 005

Approved by AICTE, New Delhi & Affiliated to JNTUA, Ananthapuramu.

An ISO 14001:2004 & 9001:2015 Certified Institution



KSNR
lives on..

55	SJ208	 
56	SJ216	 
57	SJ306	 



K. S. R. M. COLLEGE OF ENGINEERING

(UGC-AUTONOMOUS)


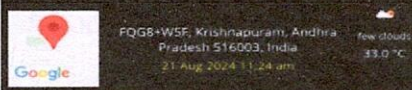




Kadapa, Andhra Pradesh, India – 516 005

Approved by AICTE, New Delhi & Affiliated to JNTUA, Ananthapuramu.

An ISO 14001:2004 & 9001:2015 Certified Institution



KSNR
lives on..

58	SJ307		 	
59	SJ308		 	
60	SJ315		 	

V. s. s. Murthy
PRINCIPAL
K.S.R.M. COLLEGE OF ENGINEERING
KADAPA-516005, (A.P.)